



FEMA

Risk MAP and Silver Jackets

Doug Bellomo, PE
Director, Risk Analysis Division
FEMA

RiskMAP
Increasing Resilience Together

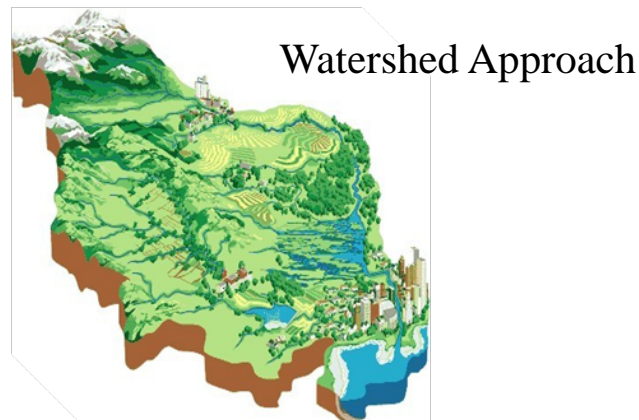


Overview of Presentation

- **Overview of Risk Mapping Assessment and Planning (Risk MAP) products and the process**
- **Public Engagement**
- **State Role and Silver Jackets**
- **Summary**

Risk MAP (Mapping, Assessment, Planning) *What and How*

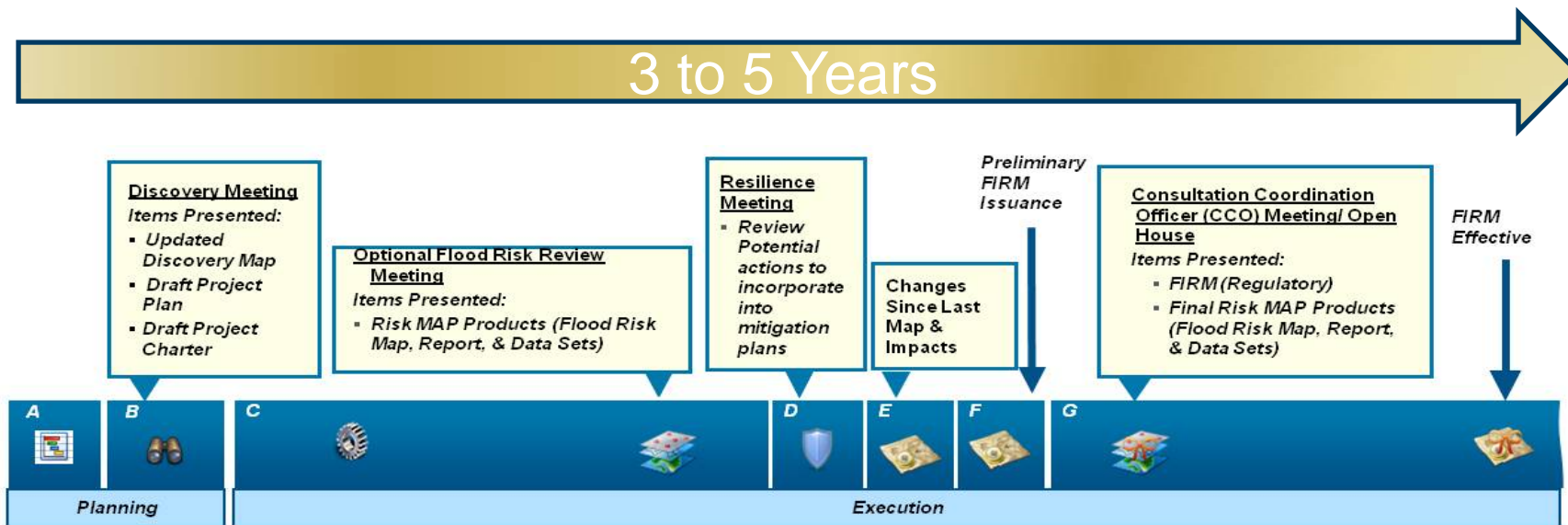
Through collaboration with State, Local, and Tribal entities, Risk MAP will deliver **quality data** that increases **public awareness** and leads to **action that reduces risk** to life and property



Science Based
Hazard and Risk

Risk MAP Process

3 to 5 Years



A. Planning & Budgeting (3 Mos.)

B. Discovery (2-4 Mos.)

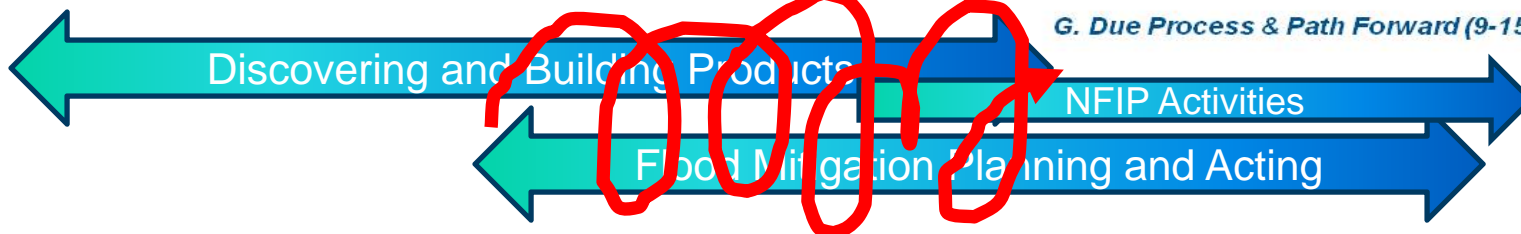
C. Data Development & Sharing (9-15 Mos.)

D. Risk Awareness & Mitigation Outreach (1-3 Mos.)

E. Proposed NFIP Map Changes & Impacts (1-3 Mos.)

F. Preliminary NFIP Map Release & Mitigation Planning (1-3 Mos.)


G. Due Process & Path Forward (9-15 Mos.)



Risk MAP Products

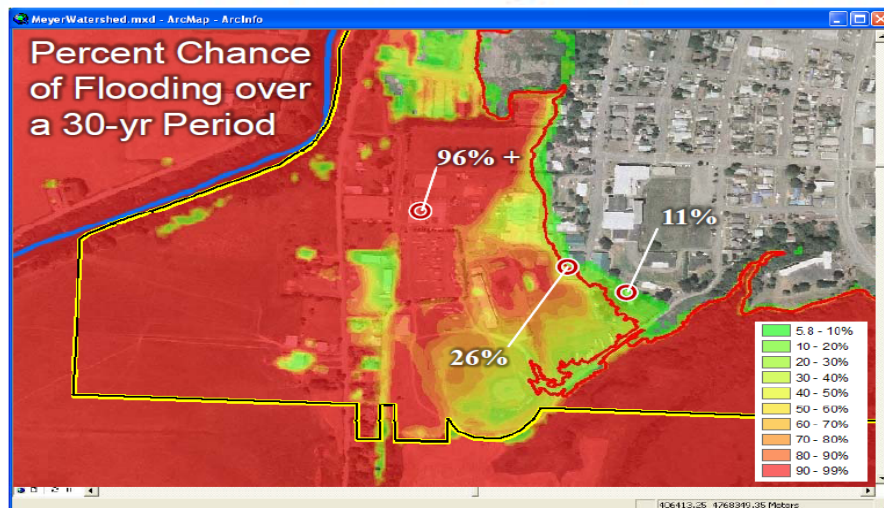
Flood Risk Products

- Flood Risk Database
- Flood Risk Report
- Flood Risk Map

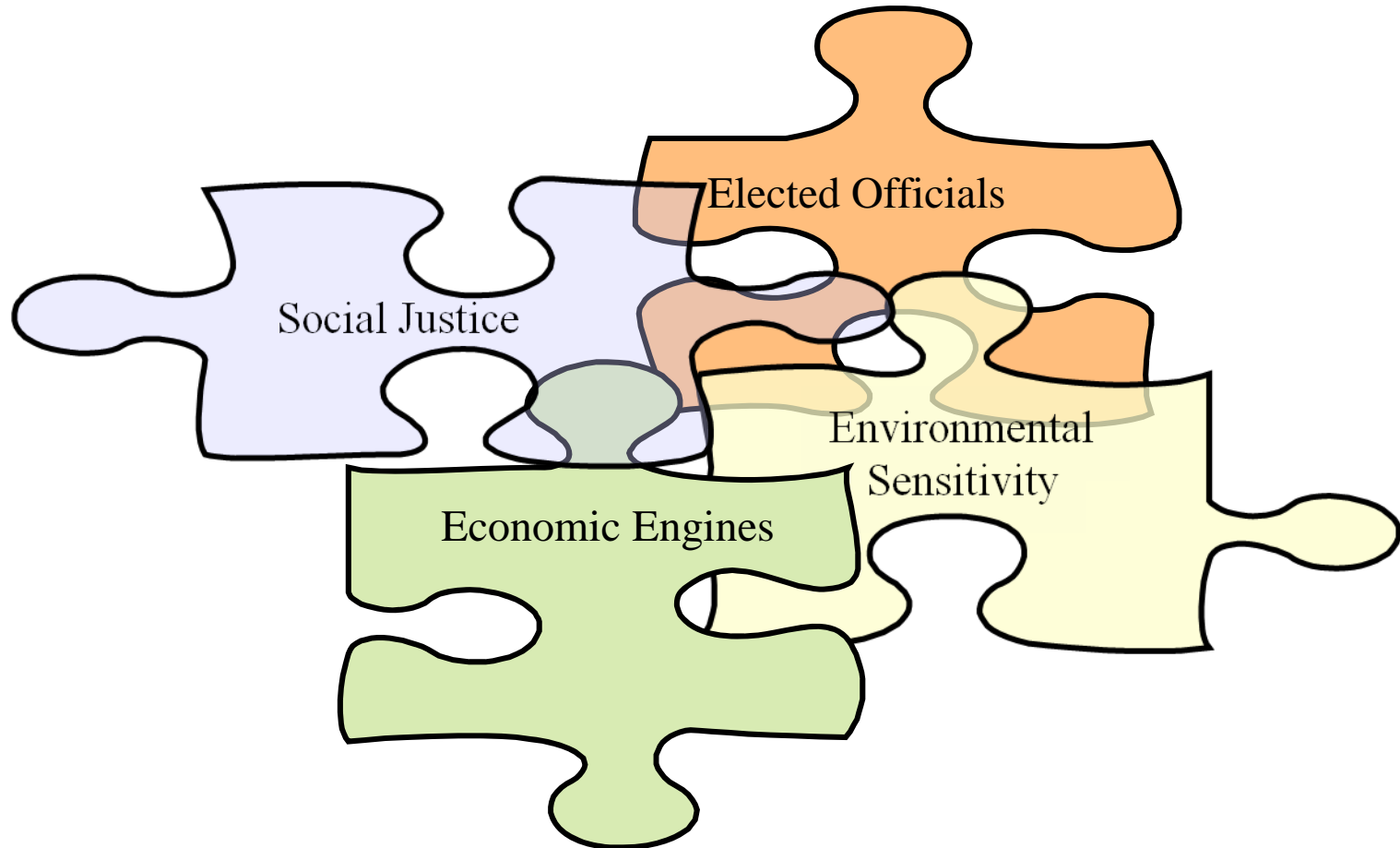


Flood Risk Datasets

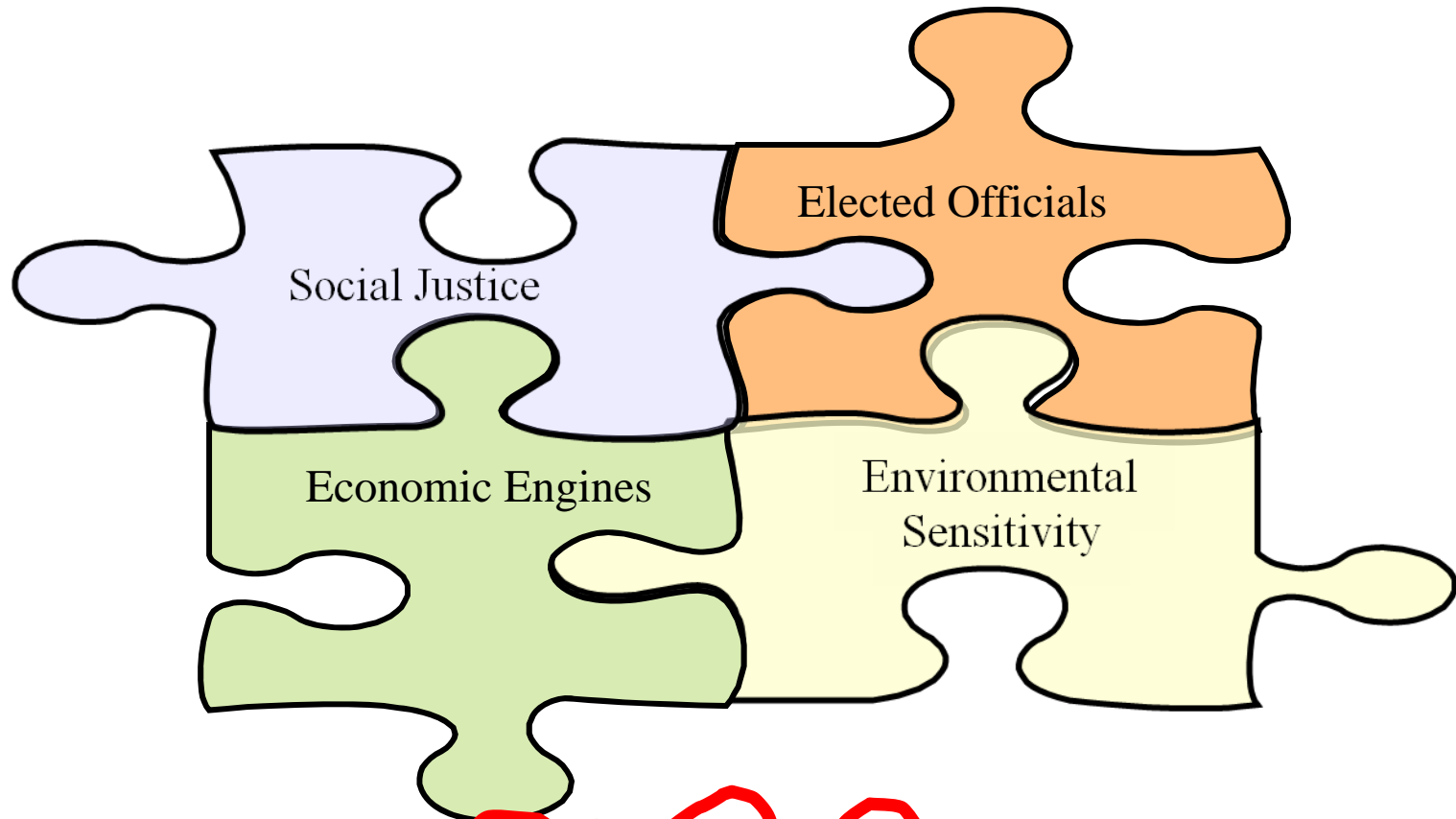
- Flood Depth & Analysis Grids
- Flood Risk Assessments
- Changes Since Last FIRM
- Areas of Mitigation Interest



Public Engagement

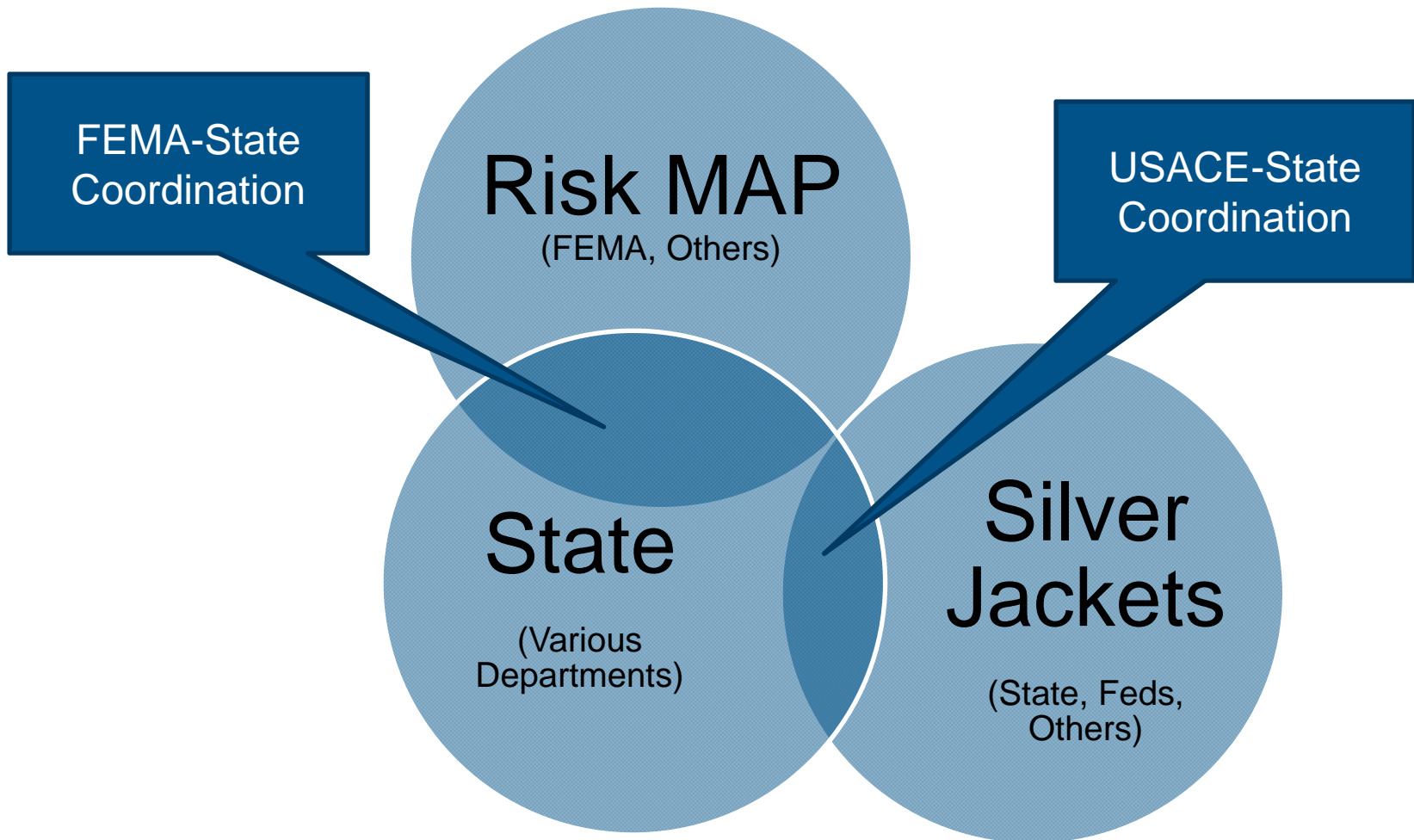


Public Engagement

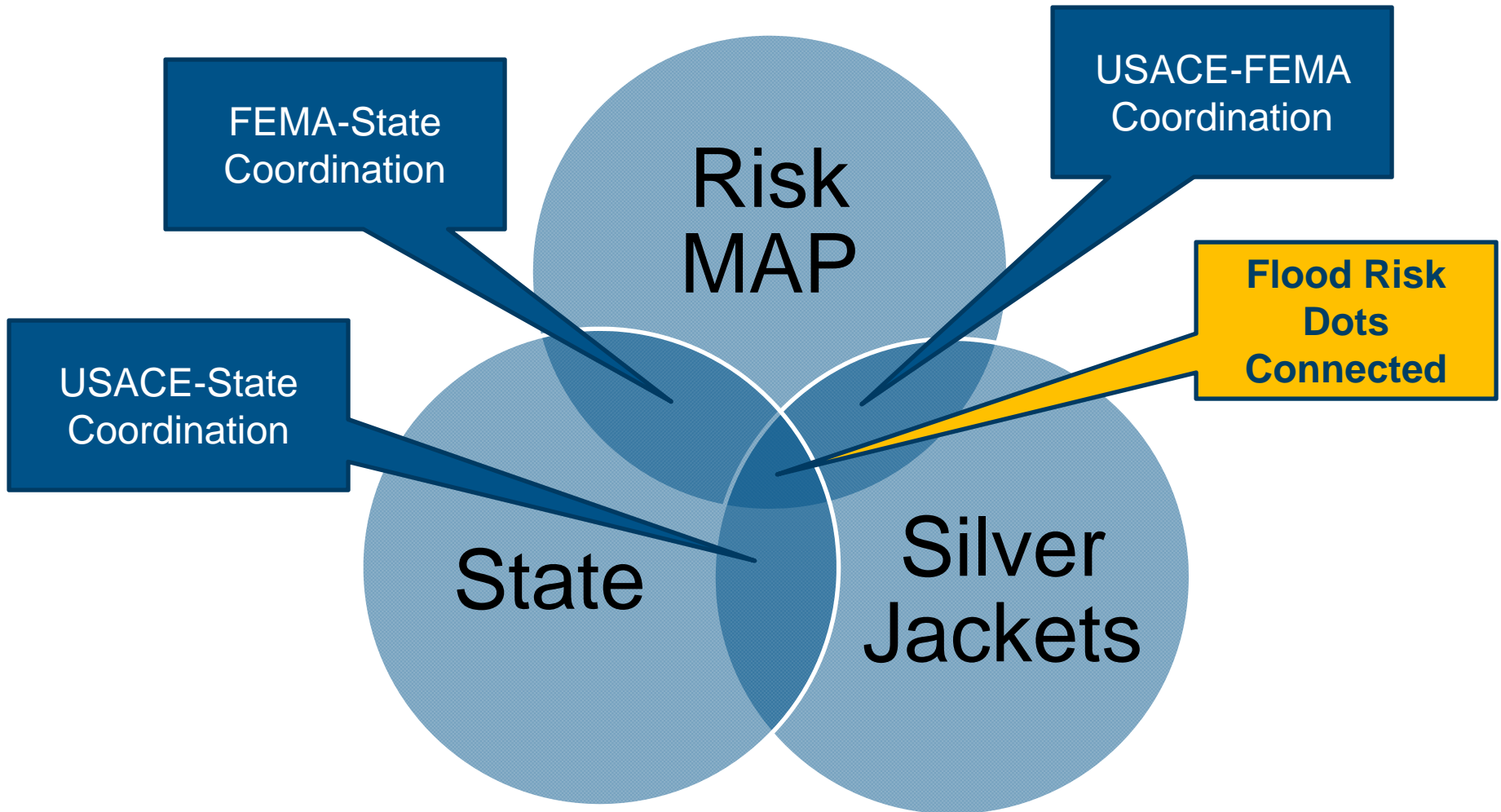


Better Alignment Through
Data and Dialog Regarding Flood Risk

The State Role



The State Role

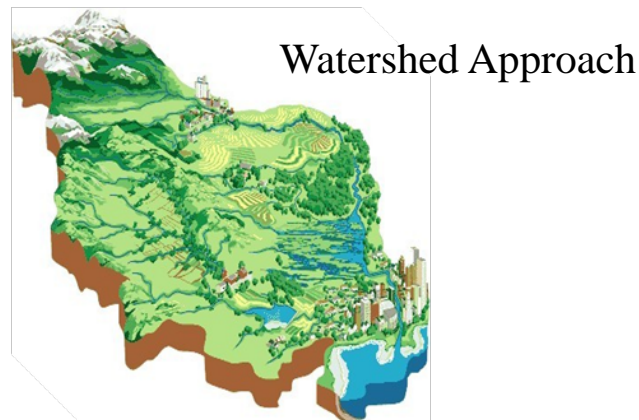


Summary

- **Risk MAP isn't successful if we don't deliver on all three elements**
 - Deliver Quality Data
 - Increase Public Awareness
 - Spark Action to Reduce Flood Risk
- **Effective communication, collaboration, and outreach are essential**
- **We share clients (state and local government)**
 - Minimum – Aware of each others activities and consistent in messaging
 - Preferred – True alignment of programs and objectives

???Questions and Comments???

Through collaboration with State, Local, and Tribal entities, Risk MAP will deliver **quality data** that increases **public awareness** and leads to **action that reduces risk** to life and property



Science Based Risk Informed